













Cairo, Egypt
1992-2013

0 10 20 30 40 km



-  Study area
-  Urban extent
-  Urban built-up area
-  Suburban built-up area
-  Rural built-up area
-  Urbanized open space

-  Rural open space
-  Exurban built-up area
-  Exurban open space
-  Water
-  No data
-  CBD